



# iHAWK™ Mobile Response System

**Disaster Control**  
**Fire Fighting**  
**HAZMAT Response**  
**Law Enforcement**  
**Military Readiness**  
**Spill Management**

**Responding to an emergency?**

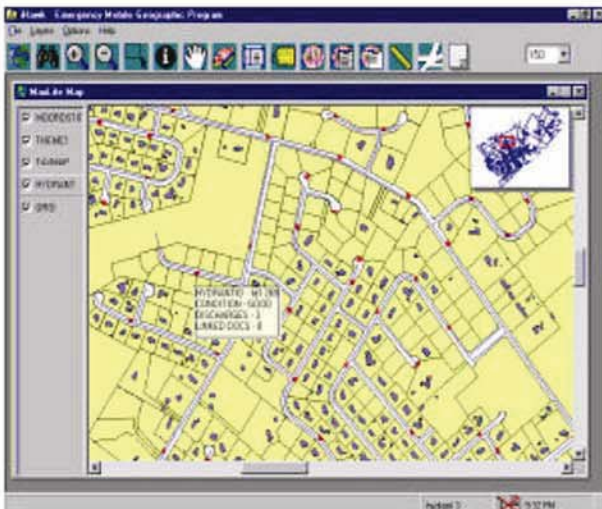
**Have the data you need at hand...**

- Map the incident location
- Display response options and progress (using GPS)
- View surrounding areas
- Analyze floor plans and photos
- Review contacts, hazards and procedures
- Reference tactical guides
- And more!

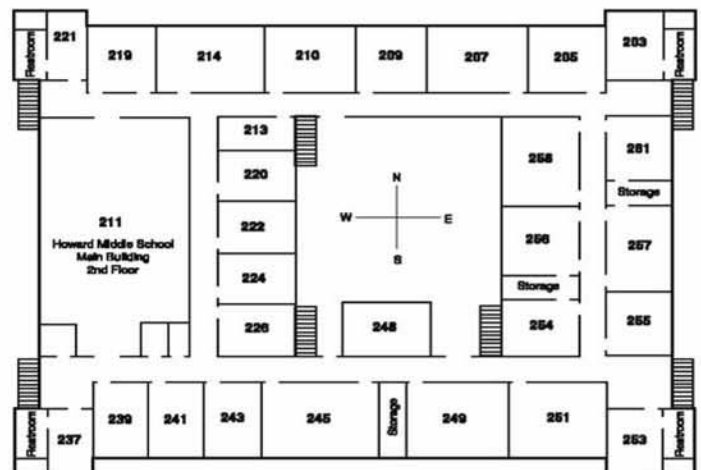
**...on the way to your destination**

**Use iHawk™ to Minimize Cost,  
Damage, Injury and Risk...**

- Improve situational awareness
- Access data faster and easier
- Reduce response time
- Make more informed decisions

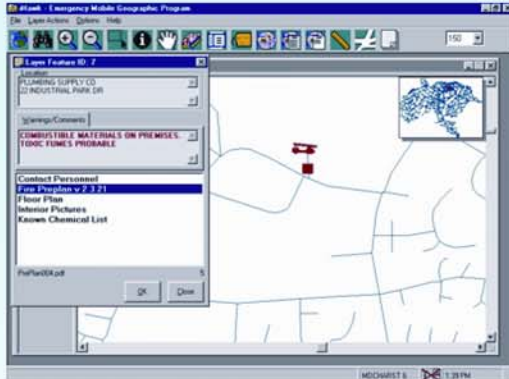


- Easy Point-and Click Operation
- Flexible Format Document Viewer
- Rapid Data Collection and Maintenance
- Hands-free AutoZoom® Technology
- Built-in Response Planning Tools
- Imagery Options

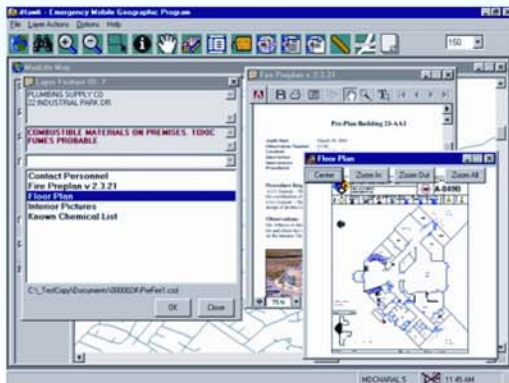




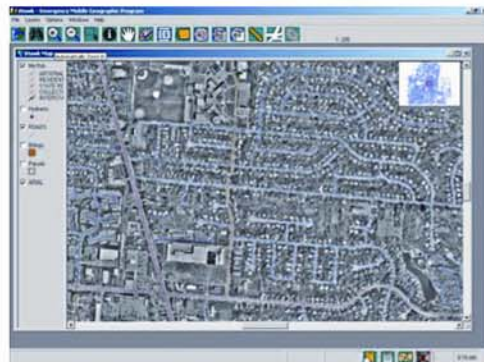
AutoZoom© displays progress toward incident.



Show inventory of site information.



Display required documents.



Easy to Install . . .

. . . Easy to Maintain

### Data Administration Module

- Establish Map Layers and Features
- Collect and Manage Documents
- Tailor Viewing Options
- Set Access and Search Approaches
- Define Data Security

### Mobile Module

- In-Vehicle Viewing Module
- Familiar Windows-based Operation
- Built-in Data Analysis Tools
- Multiple On-Screen Documents



For more information please contact:

AOT Public Safety Corporation  
Toll free at 1-877-559-6555

[www.ihawk.us](http://www.ihawk.us)